LAFAYETTE ROAD (US ROUTE 1)
N05°28'00"E
83.52'
N06°52'40"E
360.75'
STATE LINE BOUND
NH
MASS
STATE LINE
AREA IN MASSACHUSETTS 0.10 ACRE± 4461 SF±
S86°47'17"E
135.09'
109.98'
N70°47'25"W
695.31'
N70°47'25"W
N/F LISA MARIA DAVINCI
N/F BANKERS TRUST OF CALIFORNIA RCRD 3047-2536
SEE RCRD BK 2819 PP 1255-1259
VAULT
FAUCET
SHUT-OFF
IP
REF PSA PLAN
ROAD A
ROAD B
ROAD C
ROAD D
SECTION 1
SECTION 2
SECTION 3
SECTION 4
0 5 10 15 30 60 FEET
MATCH LINE – MATCH TO SHEET 2
1 MERRILL BASSETT LANGLEY GORDON
2 EATON
3 BROWN EATON
4 KNOWLES
5 FELCH
6 BROWN SANGER DOWNING PEEL
7 LITTLEFIELD
8 BUTLER DEARBORN
9 SMALL WILLIAMS
10 WALTON GILMORE
11 PERKINS
12
13 DOW
14 KNOWLES
15 EATON
16 DOW GRAY FOWLER
17
18
19 DOW
20
21 WAHLER
22 KNOWLES DOW BUCK
23 BECKMAN
24 ROSS WALTON
25 DOW BOYD
26 BOYD
27 CAREY BECKMAN
28 EATON
29 WALTON BOYD DANIELS
30
31 CHASE
32 CHASE SMITH
33 WOOD
34 BECKMAN BOYD
35 JANVRIN JERMYN
36 SMITH DOW
37 HATCH
38 WALTON
39 COCHRANE
40 VENNARD BEAL
41 JONES ROWE FOOTE
42 FELLOWS
43 SMITH
44 WITHAM EVANS
45
46 DAFFRON SMITH
47
48 LANGLANDS
49 FOWLER DOW
50
51 LADD TILTON WILBUR
52 QUILL SOUTHER
53 SOUTHER
54 BARRY
55 PIKE
1 JANVRIN ROBINSON
2 FOLLANSBEE
3 PERKINS
4 CARTER
5 PEARL
6 BROWN WALTON
7 DOW
8 BOYD
9 FOWLER
10 11 12 13 CHASE SMITH DANDLEY
14 FOWLER
15
16 GYNAN
17
18
19 WALTON CLEVESY LIGHTBODY
20 GYNAN THURLOW BUZZELL
21 WORTHLEY OLSON
22 BOYD
23 BEAL DOW
24 DOW FULLER
25 FELCH
26 DOWE COLLINS ORDWAY
27 CLIFFORD EASTMAN
28
29 EATON TAYLOR
30 PERKINS
31 DOW ??
32 BROWN DOW
33 LITTLEFIELD SALTMARSH
34 PERKINS
35 EATON
36 FELCH WHITE SMALL
37 WALTON
38 DOW BLAISDELL
39 BICKFORD
40 LIGHTBODY FOWLER
41 CARTER MILLS NOYES
42 MANSFIELD
43
44 SMALL DOUGLAS
45 DOW CRONIN HALE
46 ROWE
47 CHASE CHAPIN
48 JONES
49 JONES
50 DOW
51 HADLEY VENNARD CURRIER
52 FOWLER
53 PERKINS
54 HIGGINS
55 HENDERSON
56 HENDERSON
57 TANNER
1 HARDY?
2
3 ROWE
4 EATON
5 6 NEWMAN EATON
7
8 MARSH
9 BOYD
10 EATON BEAUMONT
11 FELLOWS BROWN
12 COLLINS
13 EATON
14 BECKMAN
15 EATON
16
17 WALTON ADAMS MARSTON
18 JONCAS EATON VOLAK
19 WALTON EATON
20 CHASE CAVANUCH
21 BROWN PEABODY BRADSTREET
22 FELCH
23 DOW BOYD
24 MERRILL
25 VENNARD KENDREY
26
27 MARSHALL BOYD
28 PERKINS CREIGHTON
29 EATON
30 SANBORN
31 SANBORN?
32 LIGHTBODY
33
34
35 TURNER McALLISTER BECKMAN
36 KNOWLES
37 FOWLER SOUTHER
38
39 CRANDALL
40 DUNBRACK?
41 MARSHALL BECKMAN BECKER
42
43 WALTON
44 WALTON EATON
45 SAMARAS
46 HAVESTER
47
48
49
50 TALAS
51 DOUCETTE
52 SANBORN
53 BARRY
54 MARSHALL
55
56 KNOWLES
57 CARDARRO
58 RAPPA
59 SMITH
60 MERSON
61 HESS
62
63
1
2 BOYD SEVERANCE
3 HARRIS
4 ROBINSON?
5 CHARLES DOW
6 STAPLES
7 EATON
8 BOYD KNOWLES
9 CHASE JANVRIN STEWARD
10 BOYD MILLAR
11 BECKMAN
12 JANVRIN
13 ROWE
14 BECKMAN WALTON KNOWLES GOVE
15 CHASE BOYD
16 GOVE BRAGG
17 WALTERS EATON PERKINS
18 GYNAN BOWLEN
19 BROWN WILLIAMS RUSSELL
20 EATON BROWN DOWE
21 BAGLEY HILLS
22 NOYES
23 HONOR
24 MARSH
25 GYNAN PIKE VELANDRY SHARPLES
26 SMALL
27 PERKINS BROWN
28 OLIVER EATON
29
30 FATHER?
31 BROWN
32 WALTON
33 RANDALL ELLIS
34 SARGENT EATON WRIGHT
35 LLOYD BROWN SCOTT
36 LLOYD
37 GREENMAN
38 EATON FRYE BARTH
39 CRANDALL SMITH STANLEY HATFIELD
40 MOORE
41
42
43 JONES
44 CARTER
45 FROST
46 TARMY
47 OGDEN
48 CERASI
49
50 VERRIER
51 BRINKMAN
52 DONAHUE
53 STAPLES
54 SANBORN
55 COLE
56 GARRISH
57 KNOWLES
58 CHASE
59 ELWELL
60 STAPLES
61 HOLLETT
62
63 (NP) FOLLANSBEE
64 FULLERTON
65 O'BRIEN
66 PRIMERANO
67
68
69

NOTES

1. PERIMETER BOUNDARIES ARE REPRODUCED FROM "PLAN OF LAND HILLSIDE CEMETERY, SEABROOK, NH, SCALE:1"=100', FEB.1971, PARKER SURVEY ASSOC., INC., SEABROOK, NH" PLAN #911.
2. PLOTS ARE LABELLED WITH NAME OF OWNER (IF KNOWN) OR PERSONS BURIED (IF EVIDENT). THIS SURVEY HAS NOT INCLUDED ANY SUBSURFACE LOCATIONS. THE SURVEYOR ASSUMES NO RESPONSIBILITY FOR ANY LOCATIONS OTHER THAN THOSE APPARENT ON OR ABOVE GROUND. PROBING IS RECOMMENDED TO VERIFY LACK OF ENCROACHMENT PRIOR TO SALE OF NEW PLOTS.
3. SEE SHEET 2 FOR TYPICAL 2,3,4, AND 6 GRAVE PLOT DIVISIONS.

THIS PLAN WAS COMPILED FROM FIELD LOCATIONS, PREVIOUS CEMETERY PLANS BY PARKER SURVEY, AND CEMETERY INVENTORY RECORDS PROVIDED BY THE TOWN OF SEABROOK.

LEGEND

●	FOUND IRON PIN (REBAR)
○ IP	FOUND IRON PIPE (1" CRIMPED) (SEE NOTE BELOW)*
■	FOUND CORNERSTONE
⊗	FOUND CEMENT–FILLED CAN
▭	PLOT BOUNDARY WALL
⚬⚬⚬⚬	MASONRY RETAINING WALL
–o–o–	CHAIN LINK FENCE
┌ – – ┐	APPROX. PLOT LOCATION (LIMIT OF OCCUPATION UNCLEAR)

* NOTE: DISREGARD ALL IRON PIPES NOT SHOWN ON THIS PLAN.

(NP) NOT FULLY PAID

PLAN OF HILLSIDE CEMETERY
FOR
TOWN OF SEABROOK
IN
SEABROOK, NH AND SALISBURY MASS.
SCALE:1"=15' SEPTEMBER 1994
UPDATED 9/96, 11/97
PREPARED BY
STOCKTON SERVICES
HAMPTON, NH
SHEET 1 OF 2 SHEETS

UPDATE INFORMATION PROVIDED BY TOWN OF SEABROOK – NO FIELD WORK

ANNE W. BIALOBRZESKI
No. 752

9/15/94

201 SHEET 1 OF 2

AREA IN
NEW HAMPSHIRE
16.39 ACRES±
714074 SF±

NOTES

1. PERIMETER BOUNDARIES ARE REPRODUCED FROM "PLAN OF LAND HILLSIDE CEMETERY, SEABROOK, NH, SCALE:1"=100', FEB.1971, PARKER SURVEY ASSOC., INC., SEABROOK, NH" PLAN #911.
2. PLOTS ARE LABELLED WITH NAME OF OWNER (IF KNOWN) OR PERSONS BURIED (IF EVIDENT). THIS SURVEY HAS NOT INCLUDED ANY SUBSURFACE LOCATIONS. THE SURVEYOR ASSUMES NO RESPONSIBILITY FOR ANY LOCATIONS OTHER THAN THOSE APPARENT ON OR ABOVE GROUND. PROBING IS RECOMMENDED TO VERIFY LACK OF ENCROACHMENT PRIOR TO SALE OF NEW PLOTS.

REF PSA PLAN

LEGEND

●	FOUND IRON PIN (REBAR)
○ IP	FOUND IRON PIPE (1" CRIMPED) (SEE NOTE BELOW)*
■	FOUND CORNERSTONE
⊗	FOUND CEMENT-FILLED CAN
┌──┐	PLOT BOUNDARY WALL
○○○○	MASONRY RETAINING WALL
─o──o─	CHAIN LINK FENCE
┌ ─ ─ ┐	APPROX. PLOT LOCATION (LIMIT OF OCCUPATION UNCLEAR)

* NOTE: DISREGARD ALL IRON PIPES NOT SHOWN ON THIS PLAN.

(NP) NOT FULLY PAID

0 5 10 15 30 FEET 60

PLAN OF HILLSIDE CEMETERY
FOR
TOWN OF SEABROOK
IN
SEABROOK, NH AND SALISBURY MASS.
SCALE:1"=15' SEPTEMBER 1994
PREPARED BY
STOCKTON SERVICES
HAMPTON, NH
UPDATED 9/96, 11/97
SHEET 2 OF 2 SHEETS

201 SHEET 2 OF 2

UPDATE INFORMATION PROVIDED BY TOWN OF SEABROOK - NO FIELD WORK

No. 752
ANNE W. BIALOBRZESKI

Anne W. Bialobrzeski
9/15/94

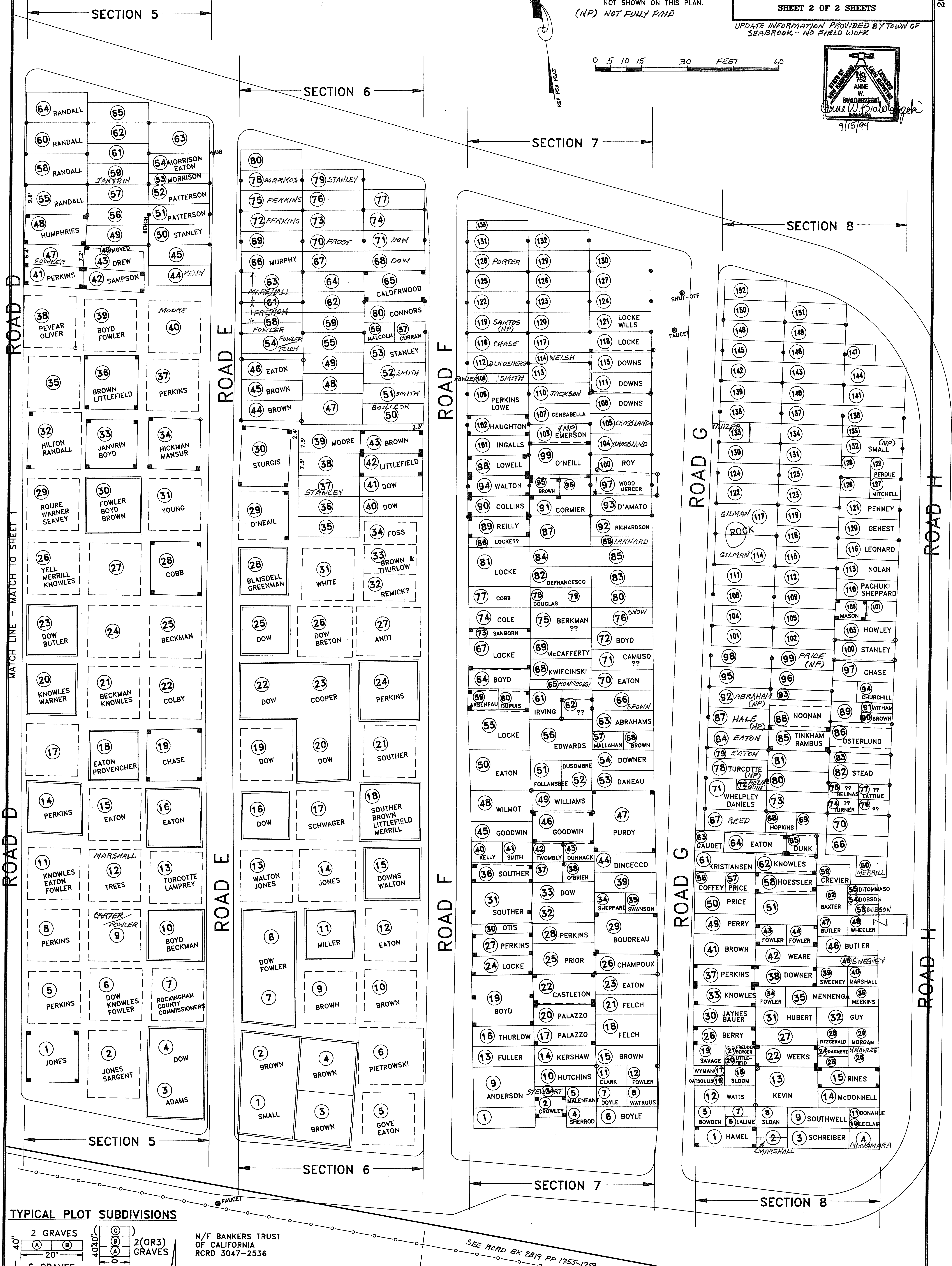
ROAD D
MATCH LINE - MATCH TO SHEET 1
SECTION 5
64 RANDALL
65
60 RANDALL
62
61
63
58 RANDALL
59 JANVRIN
54 MORRISON EATON
53 MORRISON
HUB
55 RANDALL
9.6'
57
52 PATTERSON
51 PATTERSON
48 HUMPHRIES
56
50 STANLEY
BENCH
49
6.4'
7.2'
47 FOWLER
48 MOVED
43 DREW
45
41 PERKINS
42 SAMPSON
44 KELLY
38 PEVEAR OLIVER
39 BOYD FOWLER
MOORE 40
35
36 BROWN LITTLEFIELD
37 PERKINS
32 HILTON RANDALL
33 JANVRIN BOYD
34 HICKMAN MANSUR
29 ROURE WARNER SEAVEY
30 FOWLER BOYD BROWN
31 YOUNG
26 YELL MERRILL KNOWLES
27
28 COBB
23 DOW BUTLER
24
25 BECKMAN
20 KNOWLES WARNER
21 BECKMAN KNOWLES
22 COLBY
17
18 EATON PROVENCHER
19 CHASE
14 PERKINS
15 EATON
16 EATON
11 KNOWLES EATON FOWLER
MARSHALL 12 TREES
13 TURCOTTE LAMPREY
8 PERKINS
CARTER FOWLER 9
10 BOYD BECKMAN
5 PERKINS
6 DOW KNOWLES FOWLER
7 ROCKINGHAM COUNTY COMMISSIONERS
1 JONES
2 JONES SARGENT
4 DOW
3 ADAMS
SECTION 5
ROAD E
SECTION 6
80
78 MARKOS
79 STANLEY
75 PERKINS
76
77
72 PERKINS
73
74
69
70 FROST
71 DOW
66 MURPHY
67
68 DOW
63 MARSHALL
64
65 CALDERWOOD
61 FRENCH
62
60 CONNORS
58 FOWLER
59
56 MALCOLM
57 CURRAN
54 FOWLER FELCH
55
53 STANLEY
46 EATON
49
52 SMITH
45 BROWN
48
51 SMITH
44 BROWN
47
BOULCOR 50
2.3'
30 STURGIS
2.4'
39 MOORE
43 BROWN
7.5'
38
42 LITTLEFIELD
37 STANLEY
41 DOW
36
40 DOW
29 O'NEAIL
35
34 FOSS
33 BROWN & THURLOW
28 BLAISDELL GREENMAN
31 WHITE
32 REMICK?
25 DOW
26 DOW BRETON
27 ANDT
22 DOW
23 COOPER
24 PERKINS
19 DOW
20 DOW
21 SOUTHER
16 DOW
17 SCHWAGER
18 SOUTHER BROWN LITTLEFIELD MERRILL
13 WALTON JONES
14 JONES
15 DOWNS WALTON
8 DOW FOWLER
7
11 MILLER
12 EATON
9 BROWN
10 BROWN
2 BROWN
4 BROWN
6 PIETROWSKI
1 SMALL
3 BROWN
5 GOVE EATON
SECTION 6
ROAD F
SECTION 7
133
131
132
130
128 PORTER
129
127
125
126
124
122
123
121 LOCKE WILLS
119 SANTOS (NP)
120
118 LOCKE
116 CHASE
117
115 DOWNS
112 DEROSHERS
114 WELSH
FOWLER 109 SMITH
113
111 DOWNS
106 PERKINS LOWE
110 JACKSON
108 DOWNS
107 CENSABELLA
105 CROSSLAND
102 HAUGHTON
103 (NP) EMERSON
104 CROSSLAND
101 INGALLS
99 O'NEILL
100 ROY
98 LOWELL
94 WALTON
95 BROWN
96
97 WOOD MERCER
90 COLLINS
91 CORMIER
93 D'AMATO
89 REILLY
87
92 RICHARDSON
86 LOCKE??
88 LARNARD
81 LOCKE
84
85
82 DEFRANCESCO
83
77 COBB
78 DOUGLAS
79
80
74 COLE
75 BERKMAN ??
76 SNOW
73 SANBORN
72 BOYD
67 LOCKE
69 McCAFFERTY
71 CAMUSO ??
68 KWIECINSKI
70 EATON
64 BOYD
65 BONACOSSI
66 BROWN
59 ARSENEAU
60 DUPUIS
61 IRVING
62 ??
63 ABRAHAMS
55 LOCKE
56 EDWARDS
57 MALLAHAN
58 BROWN
50 EATON
51 FOLLANSBEE
DUSOMBRE 52
54 DOWNER
53 DANEAU
48 WILMOT
49 WILLIAMS
47 PURDY
45 GOODWIN
46 GOODWIN
40 KELLY
41 SMITH
42 TWOMBLY
43 DUNNACK
44 DINCECCO
36 SOUTHER
37
38 O'BRIEN
39
31 SOUTHER
33 DOW
32
34 SHEPPARD
35 SWANSON
30 OTIS
28 PERKINS
29 BOUDREAU
27 PERKINS
25 PRIOR
26 CHAMPOUX
24 LOCKE
22 CASTLETON
23 EATON
19 BOYD
20 PALAZZO
21 FELCH
16 THURLOW
17 PALAZZO
18 FELCH
13 FULLER
14 KERSHAW
15 BROWN
9 ANDERSON
10 HUTCHINS
11 CLARK
12 FOWLER
STEWART 3
5 MALENFANT
7 DOYLE
8 WATROUS
2 CROWLEY
4 SHERROD
6 BOYLE
1
SECTION 7
SHUT-OFF
FAUCET
ROAD G
SECTION 8
152
150
151
148
149
145
146
147
142
143
144
139
140
141
136
137
138
TANZER 133
134
135
132 SMALL (NP)
130
131
128
129 PERDUE
126
127 MITCHELL
124
125
121 PENNEY
122
123
120 GENEST
GILMAN 117
ROCK
119
118
116 LEONARD
GILMAN 114
115
113 NOLAN
111
112
110 PACHUKI SHEPPARD
108
109
106 MASON
104
105
103 HOWLEY
101
102
100 STANLEY
98
99 PRICE (NP)
97 CHASE
95
96
94 CHURCHILL
91 WITHAM
90 BROWN
92 ABRAHAM (NP)
93
89
87 HALE (NP)
88 NOONAN
86 OSTERLUND
84 EATON
85 TINKHAM RAMBUS
83
79 EATON
81
82 STEAD
78 TURCOTTE (NP)
72 PELLEQUIN
80
75 ?? GELINAS
77 ?? LATTIME
71 WHELPLEY DANIELS
73
74 ?? TURNER
76 ??
67 REED
68 HOPKINS
69
70
63 GAUDET
64 EATON
65 DUNK
66
61 KRISTIANSEN
62 KNOWLES
60 MERRILL
56 COFFEY
57 PRICE
58 HOESSLER
59 CREVIER
55 DITOMMASO
50 PRICE
51
52 BAXTER
54 DOBSON
53 DOBSON
49 PERRY
47 BUTLER
48 WHEELER
43 FOWLER
44 FOWLER
46 BUTLER
41 BROWN
42 WEARE
45 SWEENEY
37 PERKINS
38 DOWNER
39 SWEENEY
40 MARSHALL
33 KNOWLES
34 FOWLER
35 MENNENGA
36 MEEKINS
30 JAYNES BAUER
31 HUBERT
32 GUY
26 BERRY
27
28 FITZGERALD
29 MORGAN
19 SAVAGE
21 FREUDENBERGER
20 LITTLEFIELD
22 WEEKS
24 DAGNESE
23
KNOWLES 25
17 WYMAN
16 GATSOULIS
18 BLOOM
13 KEVIN
15 RINES
12 WATTS
14 McDONNELL
5 BOWDEN
7
6 LALIME
8 SLOAN
9 SOUTHWELL
11 DONAHUE
10 LECLAIR
1 HAMEL
2 MARSHALL
3 SCHREIBER
4 McNAMARA
ROAD H
SECTION 8
FAUCET
SEE RCRD BK 2819 PP 1755-1759
695.31'
N70°47'25"W

TYPICAL PLOT SUBDIVISIONS

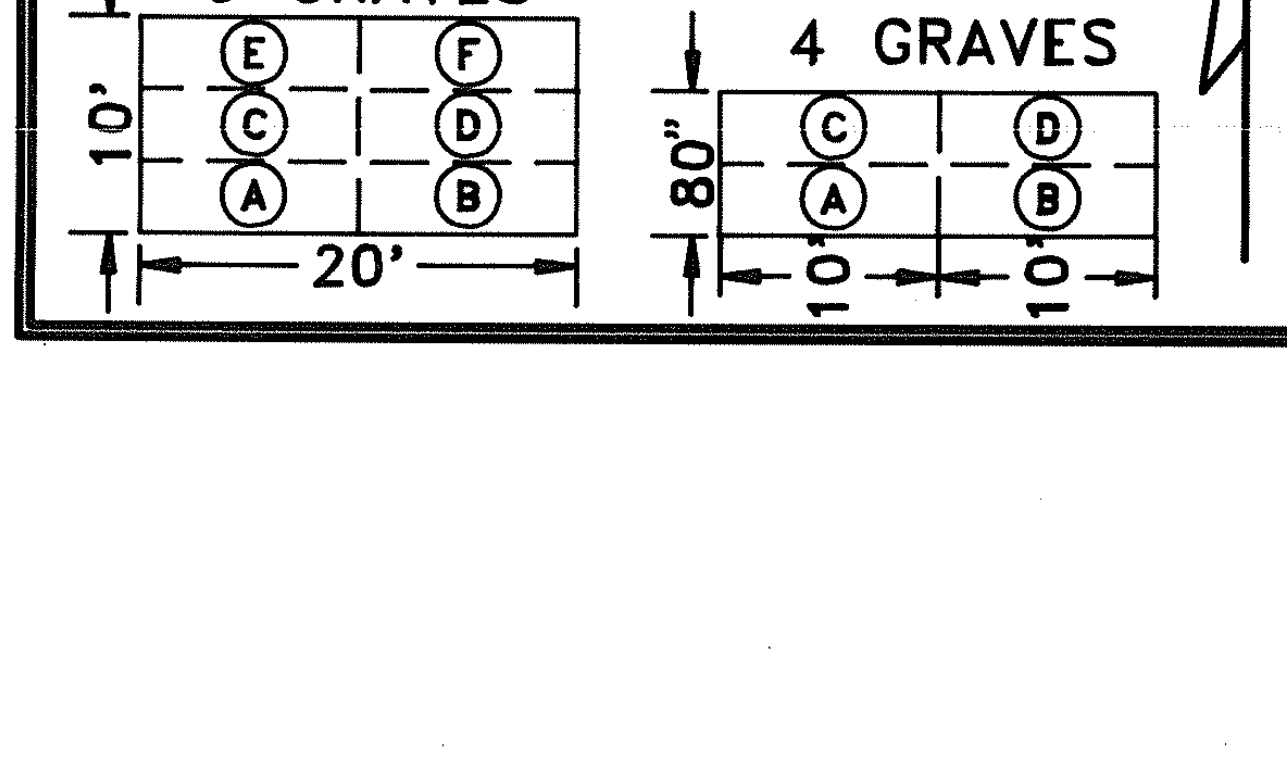
2 GRAVES
40"
A
B
20'
2(OR3) GRAVES
40"
40"
C
B
A
10'
6 GRAVES
10'
E
F
C
D
A
B
20'
4 GRAVES
80"
C
D
A
B
10'
10'

N/F BANKERS TRUST
OF CALIFORNIA
RCRD 3047-2536

THIS PLAN WAS COMPILED FROM FIELD LOCATIONS, PREVIOUS CEMETERY PLANS BY PARKER SURVEY, AND DEEDS AND INVENTORY RECORDS PROVIDED BY THE TOWN OF SEABROOK.

N/F NORMAN E. LIEBER
AND SANDRA WELCH
RCRD 2570-2225

REVISED LAYOUT
SECTION 5 EXTENSION
HILLSIDE CEMETERY
FOR
TOWN OF SEABROOK
IN
SEABROOK, NH
SCALE:1"=5' MAY 1994
PREPARED BY
STOCKTON SERVICES
HAMPTON, NH

201SEC5

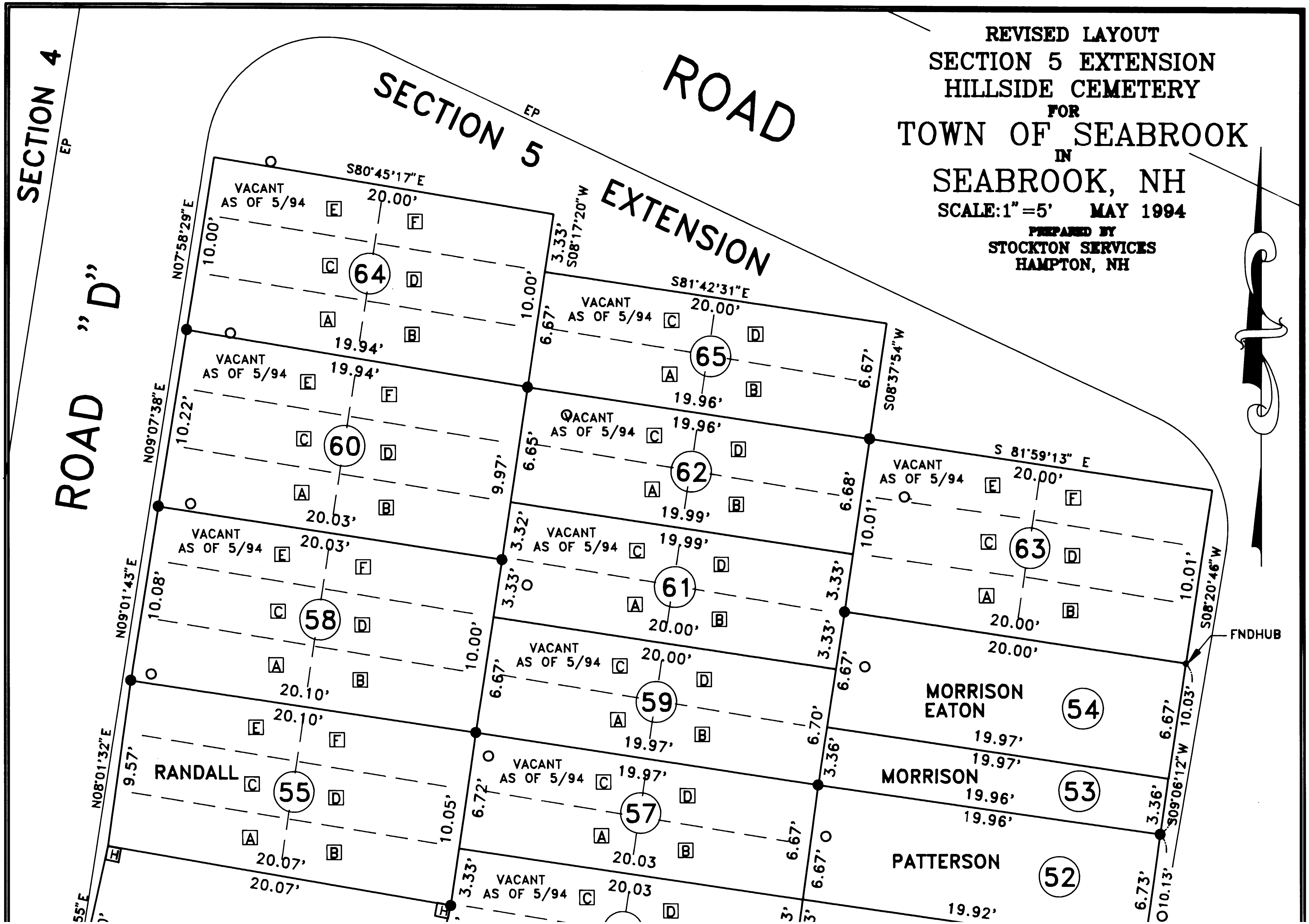
SECTION 4
EP
ROAD "D"
SECTION 5 EXTENSION ROAD
EP
N07°58'29"E
N09°07'38"E
N09°01'43"E
N08°01'32"E
S80°45'17"E
S08°17'20"W
S81°42'31"E
S08°37'54"W
S 81°59'13" E
S08°20'46"W
S09°06'12"W
FNDHUB
64
VACANT AS OF 5/94
20.00'
10.00'
10.00'
19.94'
3.33'
65
VACANT AS OF 5/94
20.00'
19.96'
6.67'
6.67'
60
VACANT AS OF 5/94
19.94'
10.22'
9.97'
20.03'
62
VACANT AS OF 5/94
19.96'
19.99'
6.65'
6.68'
63
VACANT AS OF 5/94
20.00'
10.01'
10.01'
20.00'
58
VACANT AS OF 5/94
20.03'
10.08'
10.00'
20.10'
61
VACANT AS OF 5/94
19.99'
20.00'
3.32'
3.33'
3.33'
3.33'
59
VACANT AS OF 5/94
20.00'
19.97'
6.67'
6.67'
6.70'
54
MORRISON EATON
20.00'
19.97'
6.67'
10.03'
55
RANDALL
20.10'
9.57'
10.05'
20.07'
20.07'
57
VACANT AS OF 5/94
19.97'
20.03
6.72'
6.67'
53
MORRISON
19.97'
19.96'
19.96'
3.36'
3.36'
52
PATTERSON
19.92'
6.67'
6.73'
10.13'
VACANT AS OF 5/94
20.03
3.33'
A
B
C
D
E
F
H

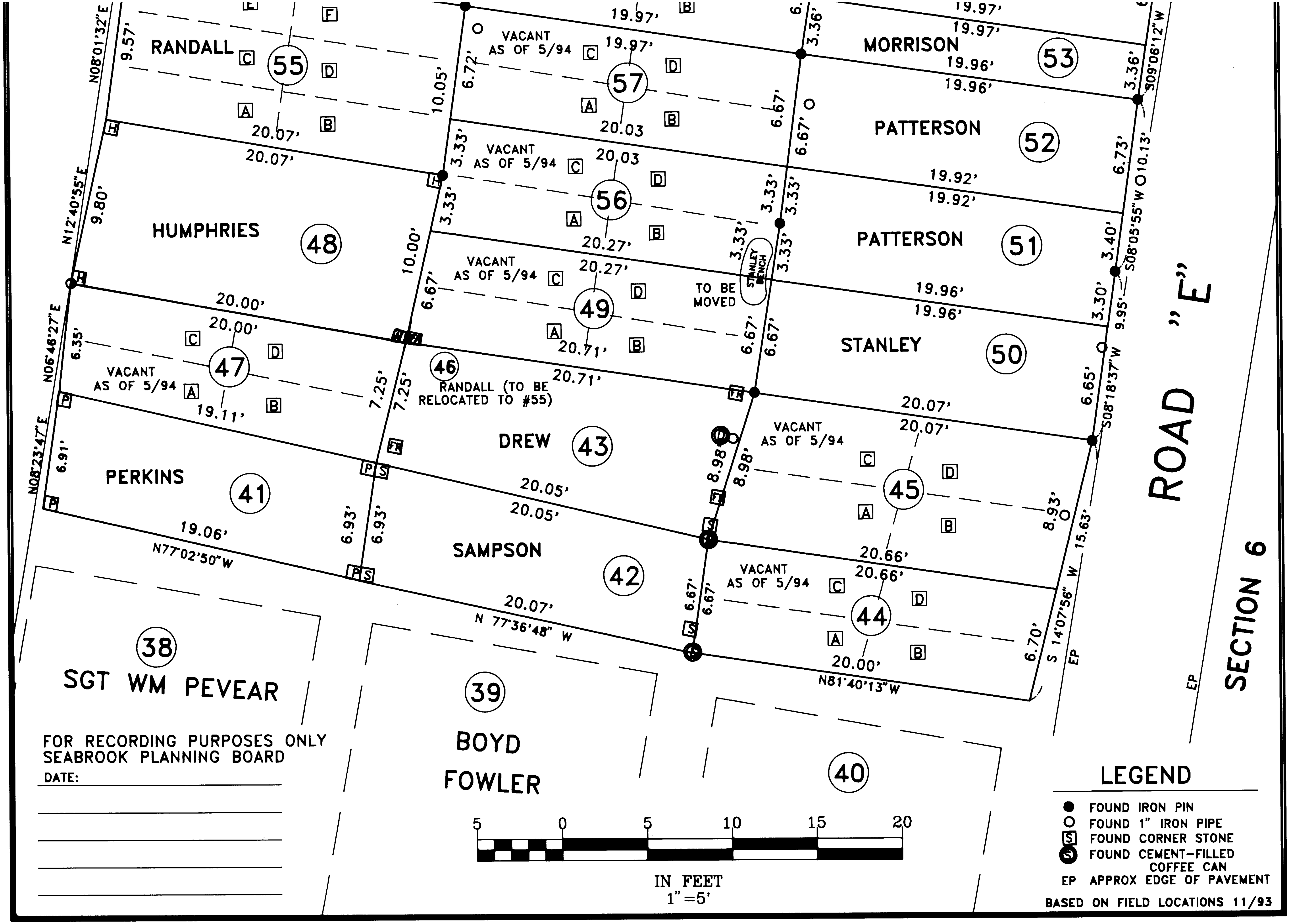
RANDALL
55
VACANT AS OF 5/94
57
MORRISON
53
PATTERSON
52
VACANT AS OF 5/94
56
PATTERSON
51
HUMPHRIES
48
VACANT AS OF 5/94
49
TO BE MOVED
STANLEY BENCH
STANLEY
50
VACANT AS OF 5/94
47
46
RANDALL (TO BE RELOCATED TO #55)
DREW
43
VACANT AS OF 5/94
45
PERKINS
41
SAMPSON
42
VACANT AS OF 5/94
44
38
SGT WM PEVEAR
39
BOYD FOWLER
40
ROAD "E"
SECTION 6
N08°01'32"E
N12°40'55"E
N06°46'27"E
N08°23'47"E
N77°02'50"W
N 77°36'48" W
N81°40'13"W
S09°06'12"W
S08°05'55"W
S08°18'37"W
S 14°07'56" W
EP
19.97'
19.96'
19.92'
20.07'
20.03
20.27'
20.00'
20.71'
19.11'
20.05'
19.06'
20.07'
20.66'
20.00'
9.57'
10.05'
6.72'
3.36'
6.67'
3.33'
9.80'
10.00'
6.35'
7.25'
6.91'
6.93'
8.98'
8.93'
6.70'
6.73'
10.13'
3.40'
3.30'
9.95'
6.65'
15.63'
5
0
5
10
15
20

FOR RECORDING PURPOSES ONLY
SEABROOK PLANNING BOARD
DATE: ______________________

____

____

____

____

IN FEET
1"=5'

LEGEND

- ● FOUND IRON PIN
- ○ FOUND 1" IRON PIPE
- S FOUND CORNER STONE
- ● FOUND CEMENT-FILLED COFFEE CAN
- EP APPROX EDGE OF PAVEMENT

BASED ON FIELD LOCATIONS 11/93